





# SYMBOLS USED ON THE *DEVON IN 1840* SERIES OF MAPS

## BUILDINGS

- Civic or ecclesiastical building
- General building





## ROADS AND PATHS

Not necessarily rights of way.

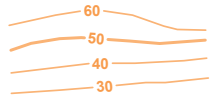


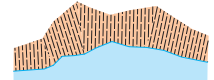


- 
 Turnpike road
- 
 Other road
- 
 Unenclosed road
  - { recorded
  - { surmised
- 
 Path  
 Many paths were not recorded and are not shown.

## WATER FEATURES

The sea and tidal rivers are shown at the high tide level.

- 
 River
- 
 Canal
- 
 Stream
  - { with hedge or wall
  - { without hedge or wall
- 
 Pond

## HEIGHTS AND SLOPES















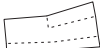
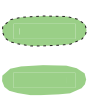

- 
 Contours  
 Heights are in metres above mean sea level.
- 
 Embankment
- 
 Mound
- 
 Cliff
- 
 Pit or quarry
- 
 Major quarry

## ANTIQUITIES

Antiquities are labelled as these examples show:

- ✧ barrow
- standing stone
- chapel remains

## LAND USE

	Arable	
	Meadow Shown as pasture in some districts.	
	Pasture or waste ground	
	Furze or furzy pasture	
	Heath or moor	
	Marsh	
	Parkland	
	Woodland	} Shown simply as woodland in some districts.
	Coppice	
	Woodland with some coppice	
	Alders or willows	
	Plantation	
	Orchard	
	Burial ground	
	Subdivided field	
	Unenclosed woodland	} edge recorded } edge approximate
	Single tree Shown occasionally.	

## PLACE-NAMES




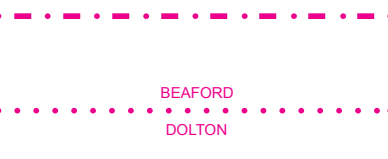

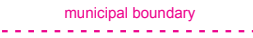
Westacott	} General	{ sourced from tithe survey from other source
Tower Gate		
Yeo River	} Water feature	{ sourced from tithe survey from other source
Litton Water		
Round Meadow	} Field, moor or wood	{ sourced from tithe survey from other source
Cleave Wood		
FORE STREET	Street	

## Abbreviations used in field-names

C	Close	Fd	Field	Gt	Great		
Hr	Higher	Lwr	Lower	Mdw	Meadow	Pk	Park

## BOUNDARIES

Names of counties, hundreds and parishes are shown at intervals along the boundaries.

	County and hundred
	County, hundred and parish
	Hundred
	Hundred and parish
	Parish
	Other boundary

Meaning shown by label. If the boundary coincides with any of those above then only the label is shown.